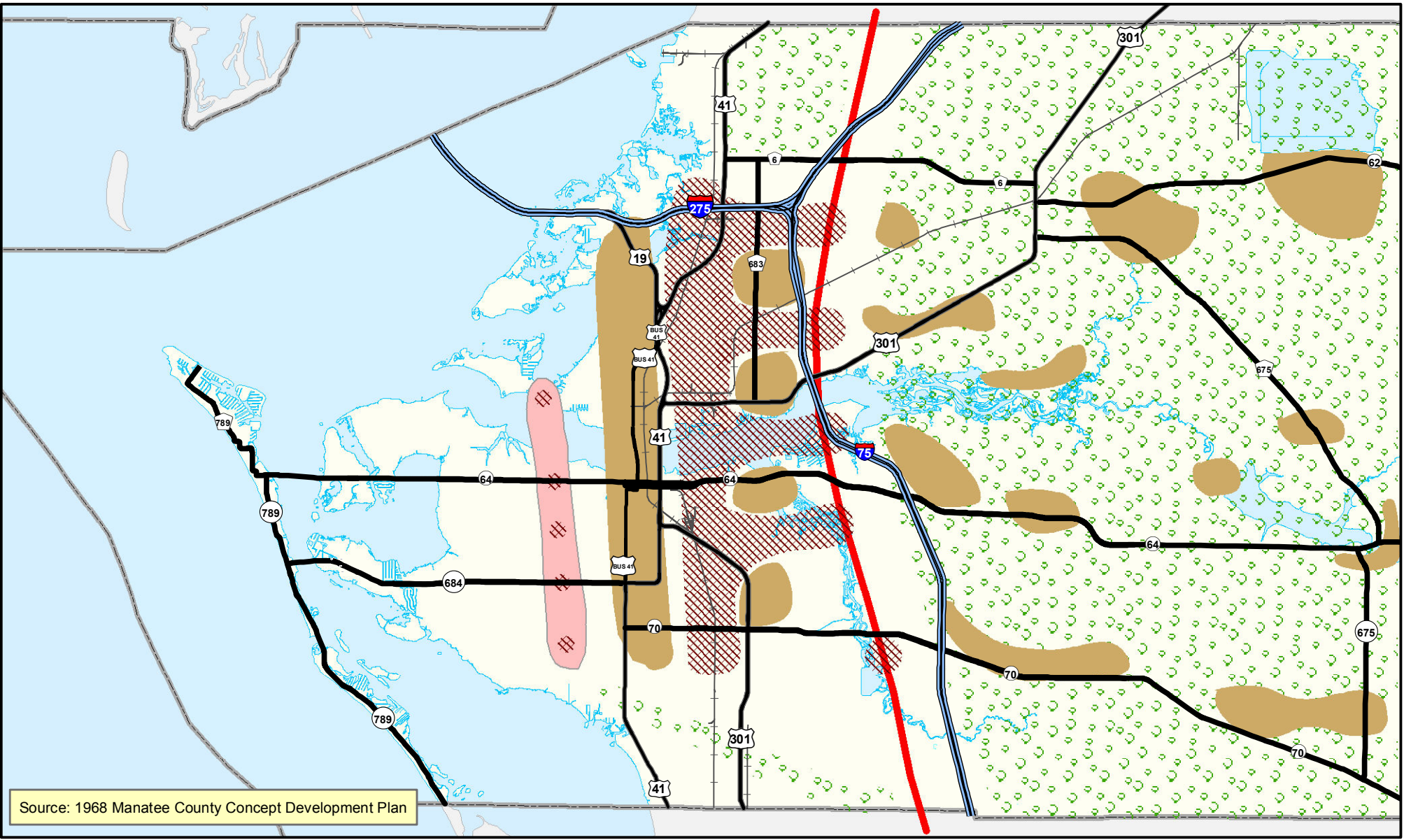






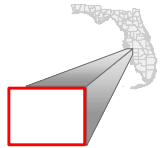
SCATTERED DEVELOPMENT PATTERN - CONCEPT DEVEL. PLAN - 1968




Source: 1968 Manatee County Concept Development Plan

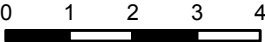
	Commercial Areas		Old Expressway
	Intensive Urban Residential		
	Tourist Facilities		
	Land Reserve, Recreation, Open Space		

Map Author: paulh
Creation Date: 9/07
Map Document Name: C:\PLANNING\Historic Sites\Website





This map was developed by the Manatee County Geographic Information Systems Division. It is provided for general reference and is not warranted in any way. Errors from non-coincidence of features from different sources may exist. The Manatee County BOCC shall be held harmless for inappropriate or unintended uses of the information.



Miles

